




























GEODETSKI SITUACIJSKI NACRT UKLOP U KATASTARSKI PLAN IZGRADNJA SANITARNOG KANALA U NASELJU GORNJE MRZLO POLJE

kč.br. 349/2, 350/2, 356/4, 357/5, 357/13, 357/15, 357/19, 358/3, 2753
i 2755; k.o. Mrzlo Polje Mrežničko
MJERILO 1:1000

PROJEKCIJA: HTRS96/TM
VISINSKI DATUM: HVRS71

LEGENDA :

-  snimljeno stanje
-  vidljiva trajna oznaka
-  betonska ograda
-  betonska - žičana ograda
-  žičana ograda
-  betonska - željezna ograda
-  betonska - drvena ograda
-  živa ograda
-  betonski potporni zid
-  el. energija - trafostanica stupna
-  el. energija razvodni ormarić
-  el. energija - betonski stup
-  el. energija - drveni stup
-  javna rasvjeta - željezni stup
-  signalizacijski uređaj
-  telekomunikacije okno
-  telefon drveni stup
-  odvodnja reviziono okno
-  odvodnja slivnik
-  odvodnja kanalicica
-  odvodnja rešetka
-  vodovod okno
-  vodovod zatvarač
-  vodovod hidrant
-  vodovod bunar
-  okno nepoznato
-  spomenik

Izradio:
Marko Bezjak, dipl.ing.geod.

U Samoboru, 15.02.2016.

Ovlaštena osoba:
Ozren Resanović, dipl.ing.geod.

